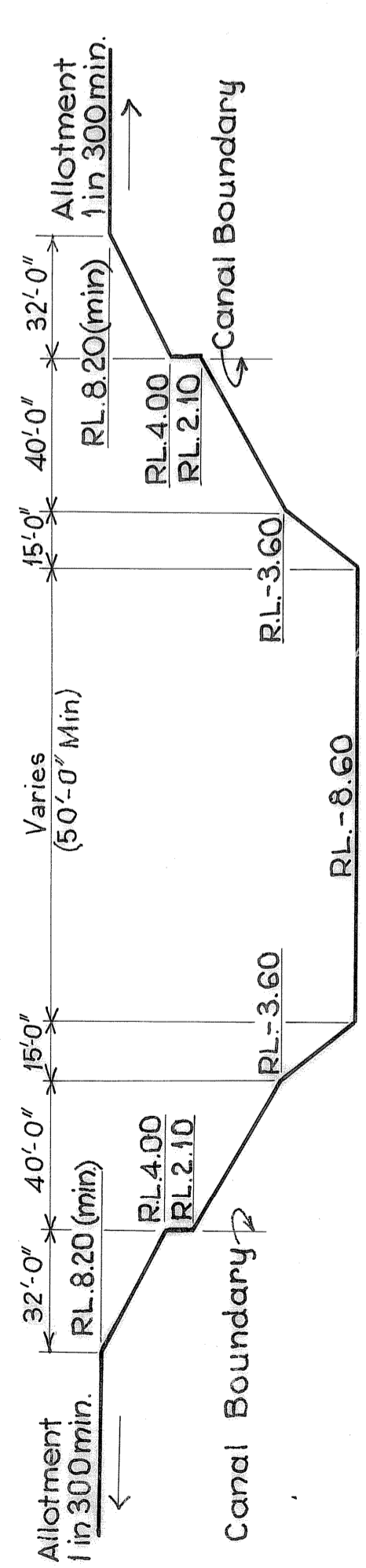


Note: For details of Stormwater drainage outlets see Standard Dwg. N°4-354.

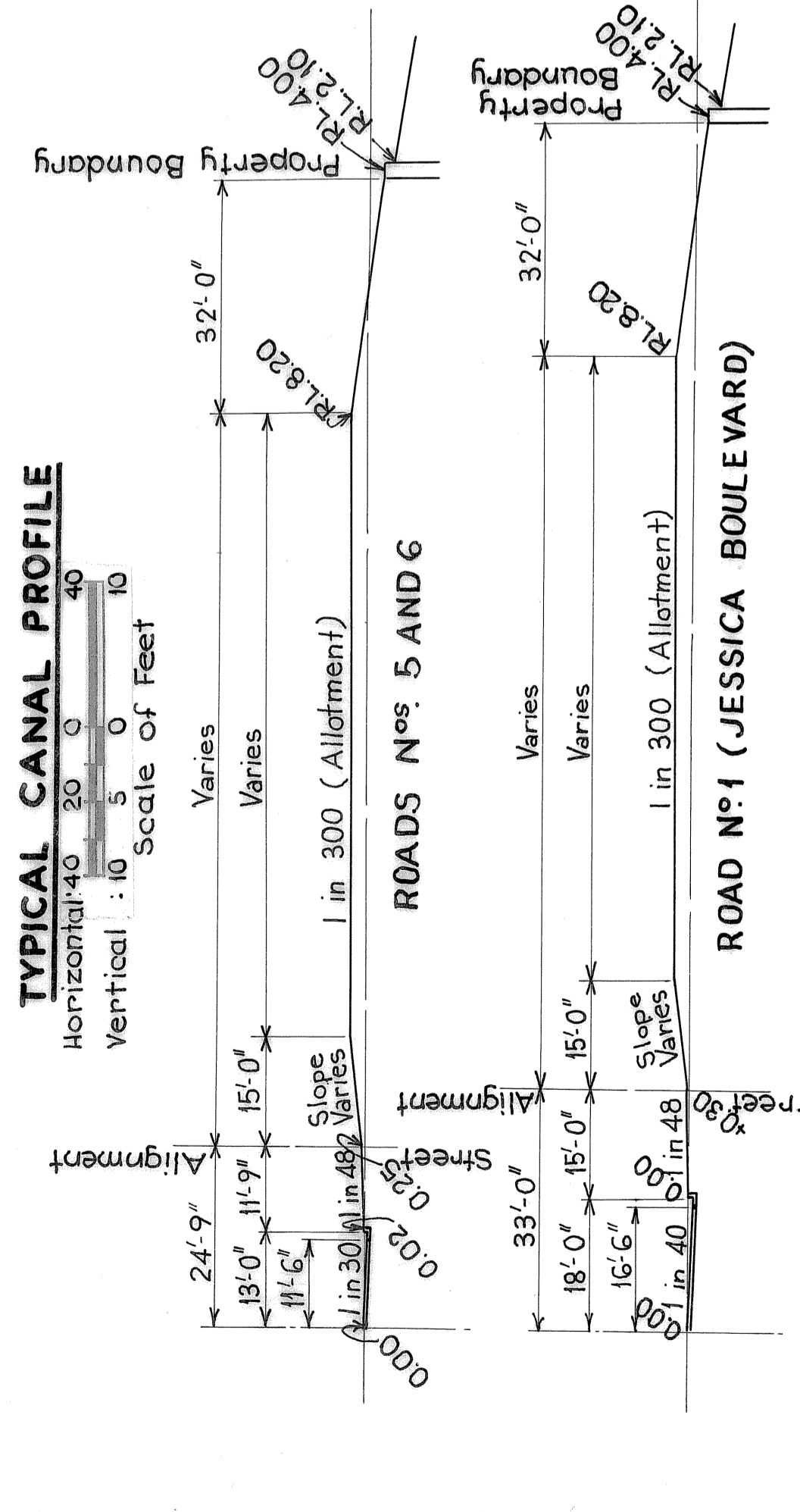
**PLAN**  
Scale of Chains  
2 1 0 2

**CATCHMENT TABLE**

CATCHMENT NUMBER	AREA (ACRES)	LINK NUMBER	DISCHARGE (CUSECS)
a	2.4	1A - 1B	4
b	2.8	1B - 1C	8
c	3.9	2A - 2B	6
d	2.9	3A - 3B	5
e	3.2	4A - 4B	5

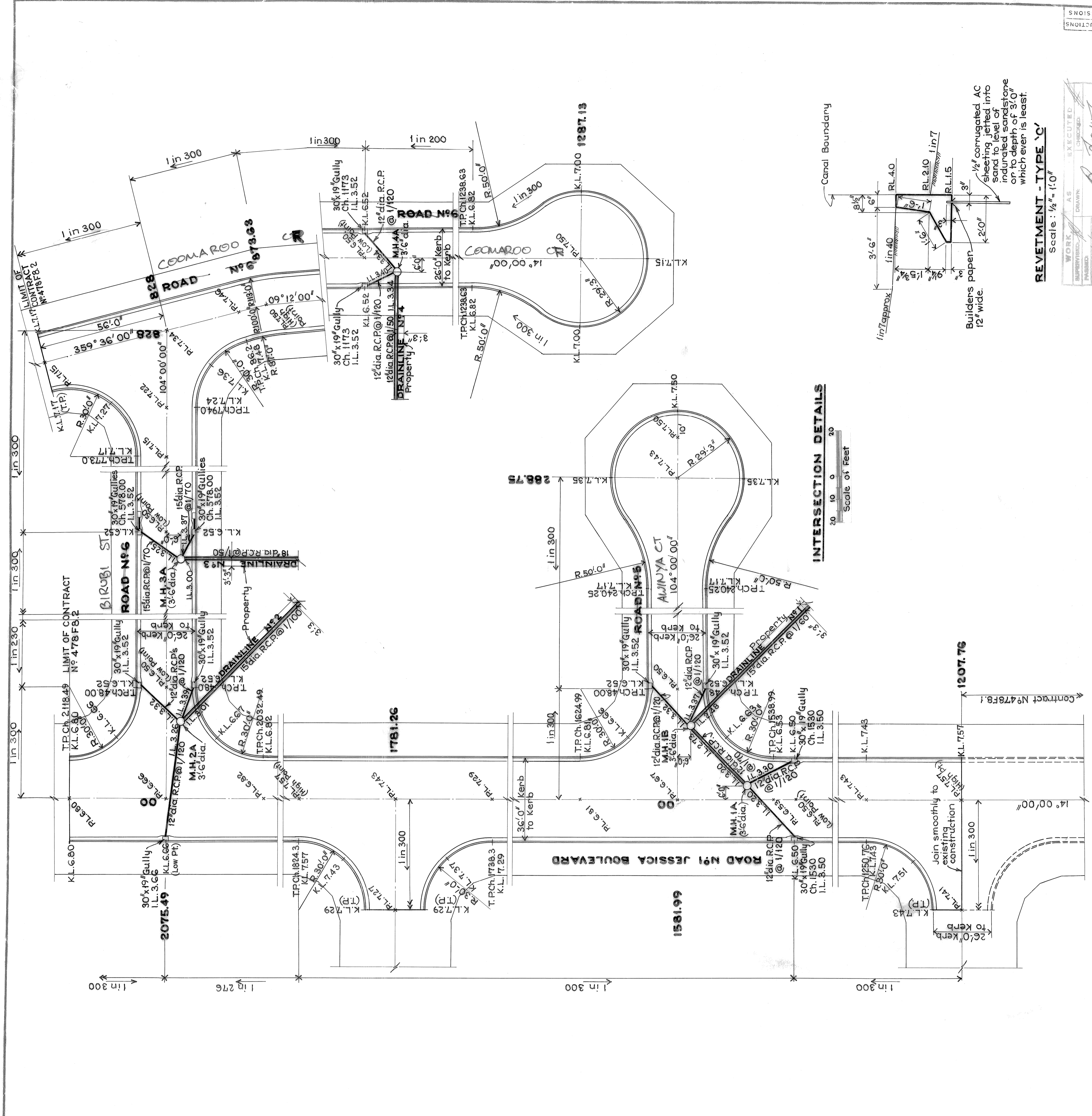


**TYPICAL CANAL PROFILE**



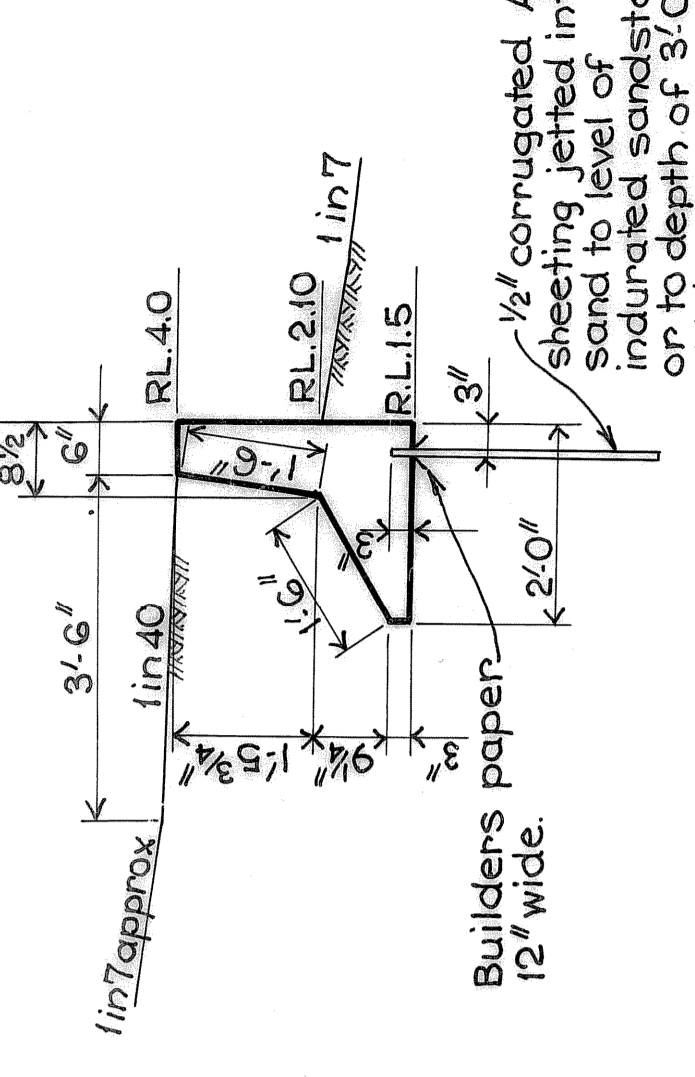
**TYPICAL CROSS SECTIONS**

Scale of Feet  
20 10 0 20



**INTERSECTION DETAILS**

Scale of Feet  
20 10 0 20




**REVIETMENT - TYPE 'C'**

Scale: 1/2" = 1'0"

ASSOCIATED DRAWINGS

DATE	SIZE	NOTES	REVISIONS	DATE	REVISIONS
11.12.72	Drain Line 3 increased for flood overflow	B.T.H.A.			

ASSOCIATED CONSULTANTS



**CARDNO & DAVIES Australia Pty Ltd**  
CIVIL STRUCTURAL AND TRAFFIC ENGINEERS  
100/101 STATION STREET, SYDNEY, N.S.W. 2000  
PHONE (02) 955 1111  
FAX (02) 955 1112  
SALE OF CARPENTERS' WORKS, 4800  
MOUNTAIN ROAD, SYDNEY, N.S.W. 2000  
PHONE (02) 955 1113  
DESIGNED BY: D.E.H. SCALES SHOWN APPROVED:  
DRAWN: J.H. ZAM REF. B  
CHECKED: A.H.

**KAWANA 35 ESTATES** PTY. LTD.  
MINYAMA WATERS ESTATE - DEVELOPMENT 2  
SUBDIVISIONAL ROADWORKS AND DRAINAGE  
DATE: 11 NOV. 1972  
DRAWING NO: 3-478F8  
PLAN, TYPICAL CROSS SECTIONS AND DETAILS